




LEGEND

-  commercial zone
-  residential zone
-  municipal boundary

NOTES:

1. Parcels - S. Jones County, Zoning and Addressing Department (2005).
2. Municipal Boundary - Office of State Planning Coordinator (2002).
3. Zoning Boundaries - Code of the Town of Fenwick Island.

Note: This map is for display and reference purposes only. Blaylock is not responsible for the accuracy of the data provided.



0 100 200 400
feet

November 2007

Blaylock
300 South Spring Street | Suite 202 | Apex, North Carolina 27503 | 919.429.2400 | 919.429.9499

