

## Public Workshop – May 13, 2025

Welcome to the Fenwick Island Sidewalk Improvements workshop. The goal of this project is to provide a complete network of pedestrian facilities along Coastal Highway from Lighthouse Road to James Street. This will greatly improve pedestrian accessibility for Fenwick Island.

### *Proposed Improvements*

- Installation/replacement of approximately 5,000 feet of 5' wide concrete sidewalk, and replacement of nearly 7000' of curb and gutter along the Coastal Highway. The new sidewalks will be placed just as the existing sidewalks are today – directly behind the curb and gutter along Coastal Highway. Due to right of way and utility concerns there will be no buffer between the curb and sidewalk.
- All work will be performed between the shoulder of Coastal Highway and proposed easements.
- Parking impacts will be minimized to the greatest extent possible. Parking bumpers within the work area will be reset by the contractor at the end of construction.
- This project will greatly improve the safety, mobility, and accessibility for pedestrians in and around Fenwick Island.

Schedule: **Summer 2025** - *Public Workshop*



Winter 2025 – *Final Plans*



Fall 2029 - *Construction*

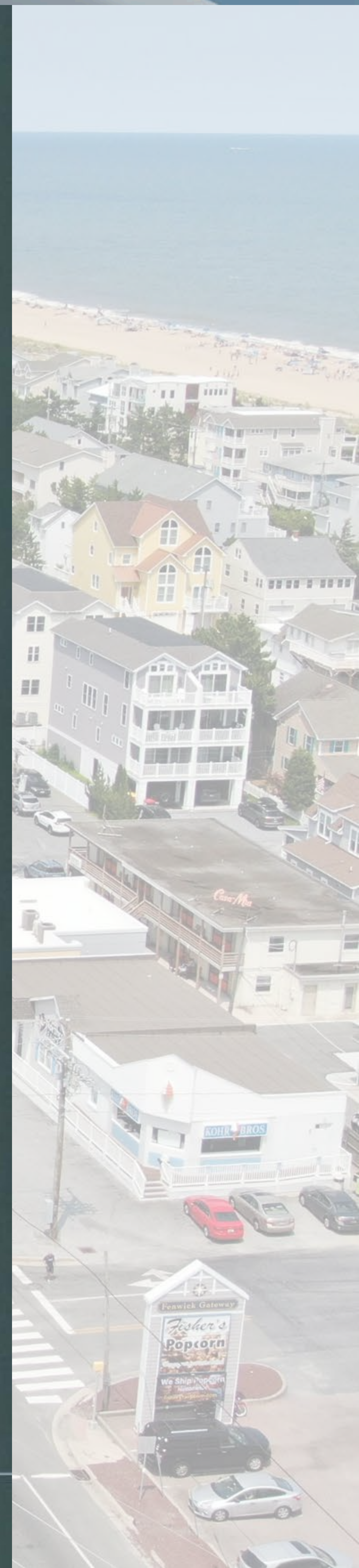


# Fenwick Island Sidewalk Improvements





# Fenwick Island Sidewalk Improvements





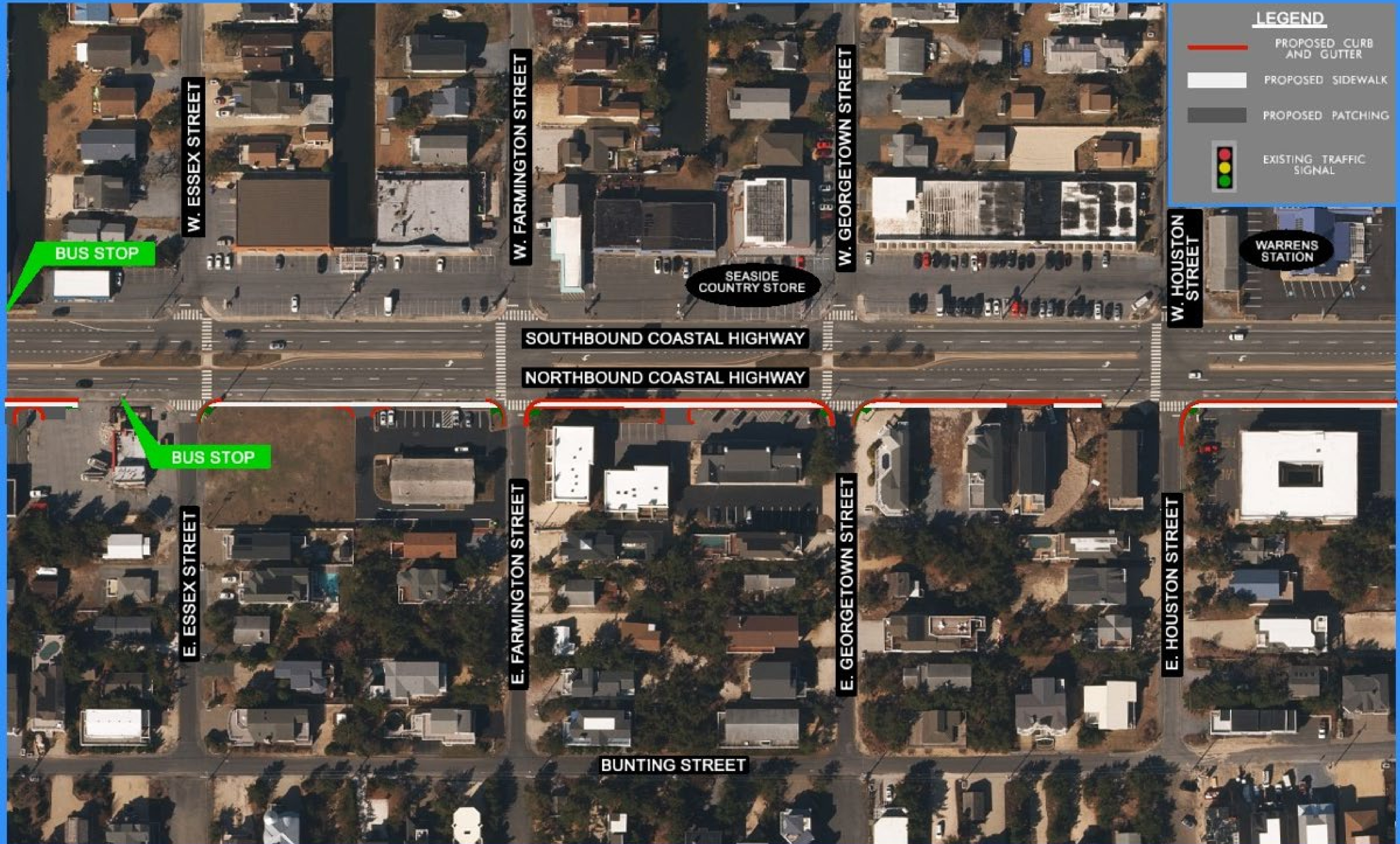
# Fenwick Island Sidewalk Improvements







MATCH LINE FOR OVERVIEW SHEET 2



MATCH LINE FOR OVERVIEW SHEET 4



# Fenwick Island Sidewalk Improvements

## FENWICK ISLAND SIDEWALK IMPROVEMENTS LIGHTHOUSE ROAD TO JAMES STREET OVERVIEW SHEET 4

MAY 13, 2025





MATCH LINE FOR OVERVIEW SHEET 3









## Renderings – East Essex Street to Farmington Street









## Renderings – East Cannon Street to Dagsboro Street







## Renderings – W. South Carolina Avenue to Oyster Bay Drive









## Renderings – North Carolina Avenue to E. South Carolina Avenue









## Renderings – West Virginia Avenue to North Carolina Avenue





## Renderings – Virginia Avenue to West Virginia Avenue





## **Thank You!**

**Thank you for taking time to review the information presented today. Written comment forms are available. Leave the form in the comment box or mail/email it to DelDOT. Your comments are important to us and will be considered along with comments from government and regulatory agencies. Safety and operational requirements will also be taken into account. Therefore, while all comments are considered, not all comments may be incorporated into the project.**

**DelDOT Community Relations**

**P.O. Box 778**

**Dover, DE 19903**

**Email: [dotpr@state.de.us](mailto:dotpr@state.de.us)**

**Phone: (302) 760-2080 or 1-800-652-5600**